










Weather Overview

April 8, 2025
3:25 AM

Updated: April 8, 2025

Tuesday, Apr 8	Wednesday, Apr 9	Thursday, Apr 10	Friday, Apr 11	Saturday, Apr 12	Sunday, Apr 13
 Breezy No impacts.	 Breezy No impacts.	 No impacts.	 No impacts.	 Breezy Low chance (10-30%) of rapid fire spread across the west central NM, upper RGV, and northeast and central highlands.	 Windy Moderate chance (40-60%) of rapid fire spread across a majority of the area.

This product is for situational awareness and intended to be used alongside more detailed products at <http://weather.gov/abq>



Potential Impact Levels

No Impacts

Minor

Moderate

Major

Extreme




Weather Overview

April 8, 2025
3:25 AM

Warming trend continues | Breezy conditions a few afternoons

Key Details:



A week-long warming trend continues, with temperatures climbing above average by the middle of the week. Increasing confidence in **daily record high** temperatures broken **late week**.



Breezy to locally windy conditions are expected **this afternoon** and **Wednesday afternoon** in the **northern mountains** and **adjacent highlands**. Moderate confidence in **breezy to windy conditions statewide next weekend**.

Location	Maximum Temperature							Maximum Temperature Difference from Normal						
	Tue 04/08	Wed 04/09	Thu 04/10	Fri 04/11	Sat 04/12	Sun 04/13	Mon 04/14	Tue 04/08	Wed 04/09	Thu 04/10	Fri 04/11	Sat 04/12	Sun 04/13	Mon 04/14
Albuquerque	76	80	81	83	88	83	77	7	11	12	14	18	13	7
Santa Fe	71	76	77	78	82	78	71	5	10	11	12	15	11	4
Farmington	72	75	79	82	82	77	70	4	7	10	13	13	8	1
Gallup	71	77	78	81	80	74	70	7	13	13	16	15	9	5
Grants	72	77	78	81	81	75	71	3	8	9	12	11	5	1
Clayton	77	78	69	77	88	85	68	11	12	3	11	21	18	1
Raton	73	76	71	78	84	80	68	12	15	10	16	22	18	6
Las Vegas	70	74	69	75	80	76	68	8	12	7	13	18	13	5
Moriarty	71	77	77	79	83	80	73	5	11	10	12	16	13	6
Tucumcari	77	81	73	79	90	87	75	4	8	0	6	17	13	1
Clovis	78	83	75	78	89	87	77	6	10	2	5	16	14	3
Roswell	81	88	82	80	93	91	84	3	10	4	1	14	12	5
Socorro	81	85	86	87	92	88	82	8	12	13	13	18	14	8
Chama	60	65	69	70	71	66	61	5	10	14	15	16	10	5
Taos	67	72	73	75	78	73	67	6	10	11	13	16	11	5
Angel Fire	59	65	65	67	70	66	60	5	11	11	13	16	12	5
Los Alamos	65	71	72	73	77	73	67	4	10	11	12	16	11	5
Ruidoso	66	74	73	74	78	75	68	3	11	10	10	14	11	4
Quemado	70	74	77	79	80	74	70	6	10	13	14	15	9	5

☀️ : indicates forecast record high or tied record high

