




April 7, 2025
4:06 PM

NWS Memphis Weather Briefing



National Oceanic and
Atmospheric Administration
U.S. Department of Commerce


National Weather Service
Memphis, TN



Situation Overview

April 7, 2025
4:06 PM

- **Bottom Line Up Front:** Significant river flooding will impact the Mid-South for the next few days. 10-15 inches of rain has already fallen across a large part of the Mid-South.
- A Frost Advisory is in effect for areas north of the TN/MS state line tomorrow (Tuesday) morning.

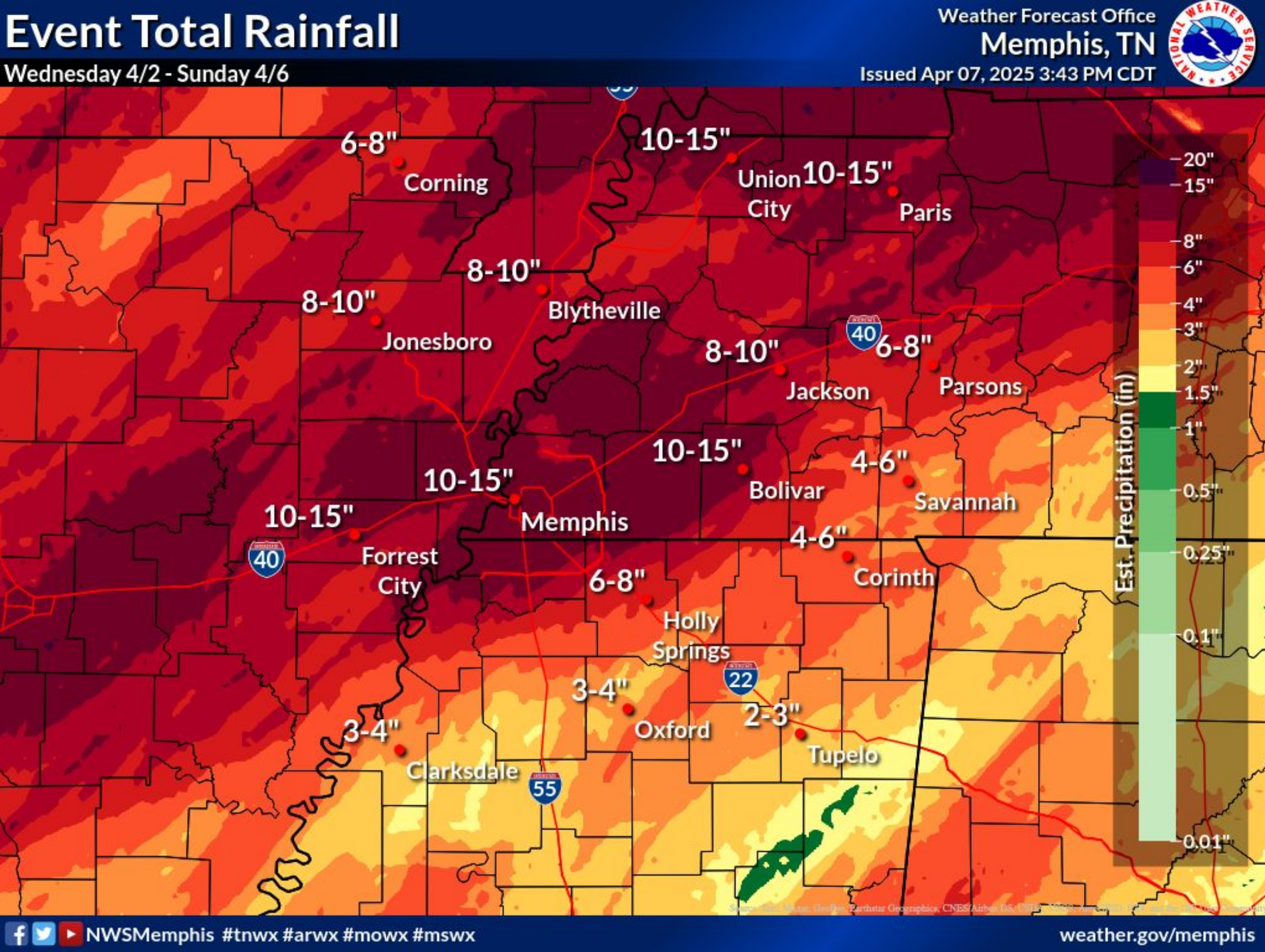




Event Rainfall Totals

April 7, 2025
4:06 PM

Wednesday through Sunday morning



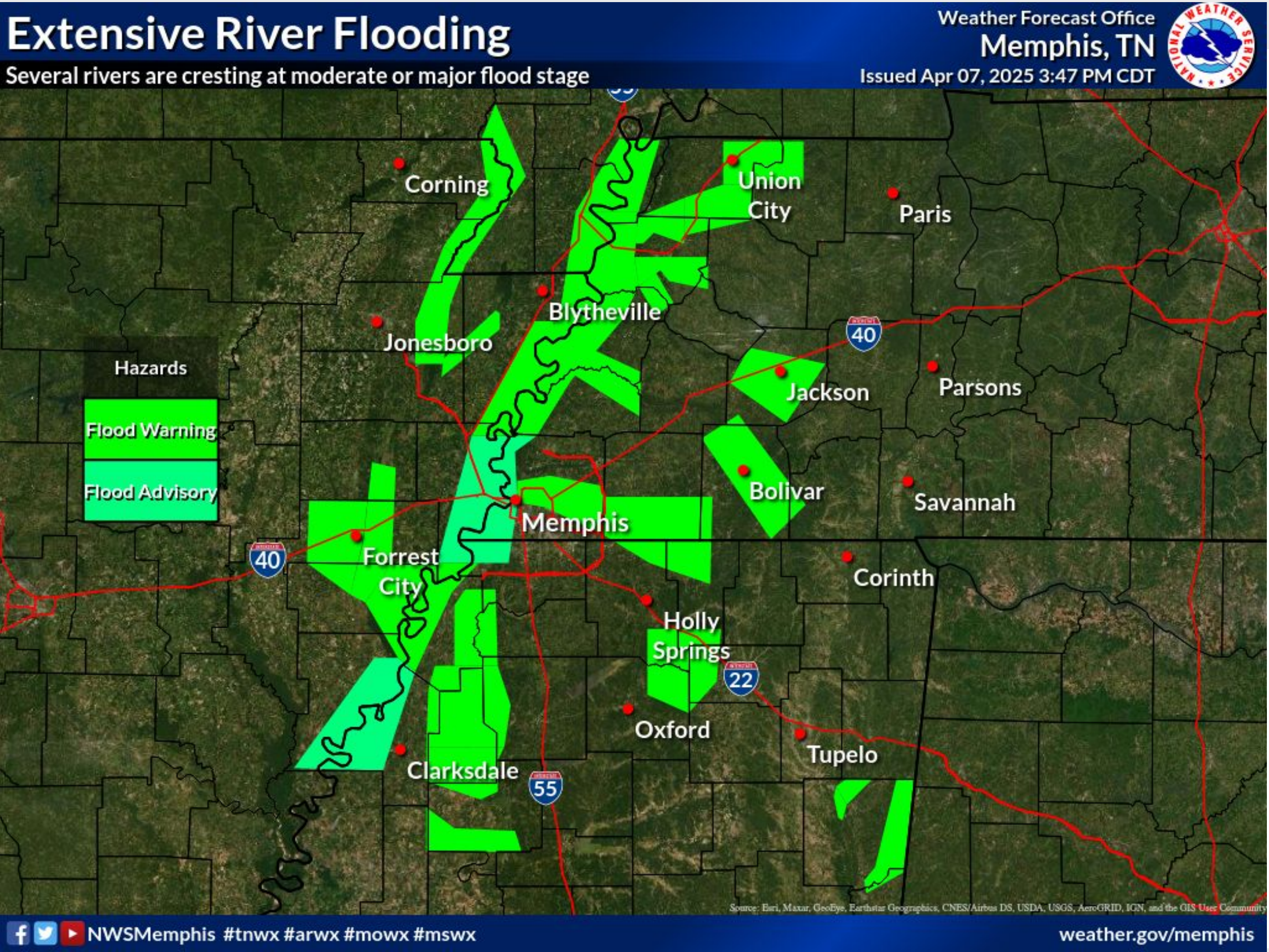
National Oceanic and
Atmospheric Administration
U.S. Department of Commerce

National Weather Service
Memphis, TN



Current River Flood Products

April 7, 2025
4:06 PM





Frost Potential Overnight

April 7, 2025
4:06 PM

Frost Advisory and low temps overnight

Frost Advisory

Tomorrow (Tuesday)

Weather Forecast Office
Memphis, TN
Issued Apr 07, 2025 3:41 PM CDT



WHAT



Frost may develop with temperatures between 33°-36°F

WHEN



3AM - 9AM
Tuesday

IMPACTS

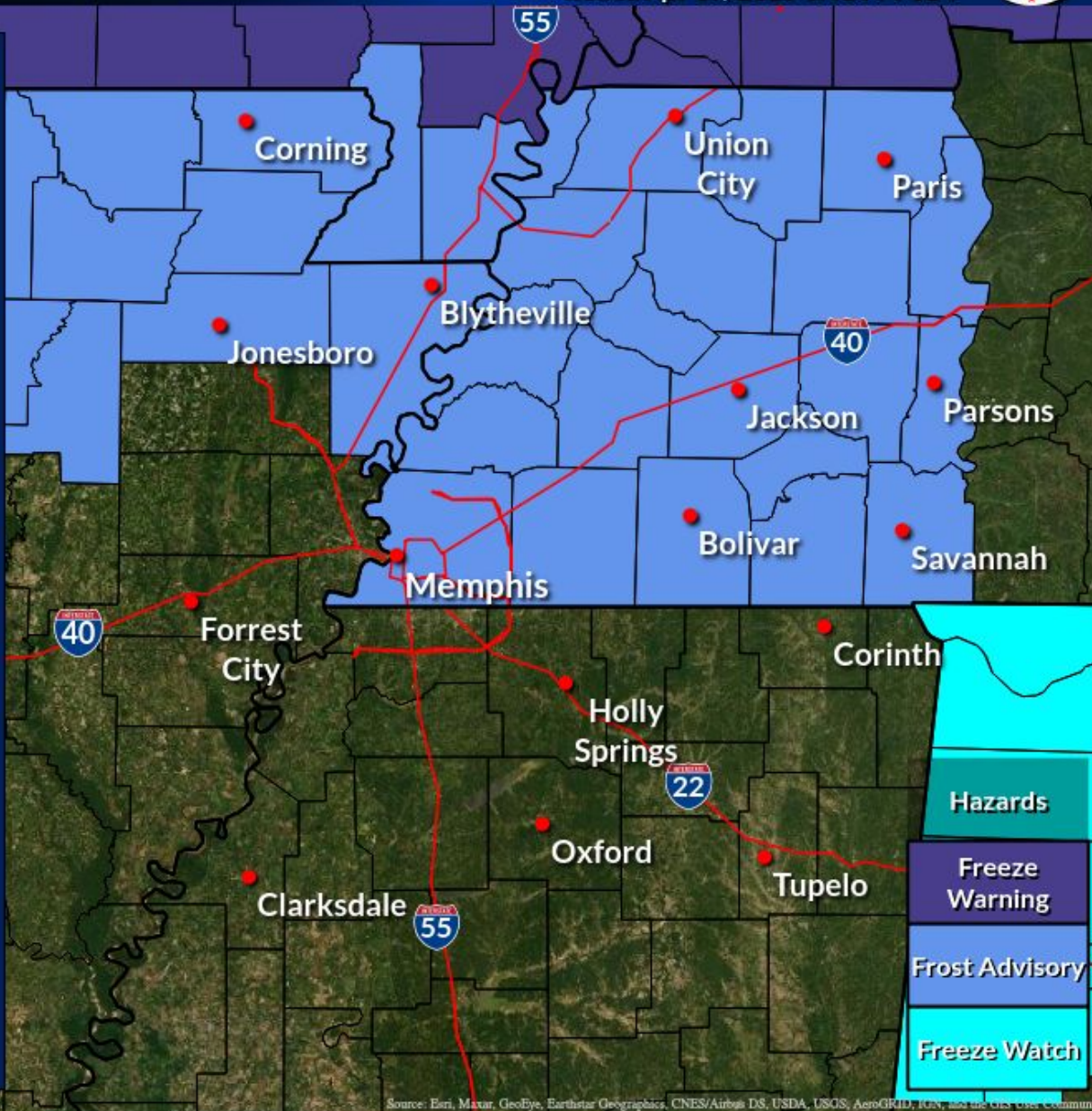


Frost may damage or kill unprotected vegetation

ACTIONS



Bring plants and animals inside or cover sensitive vegetation



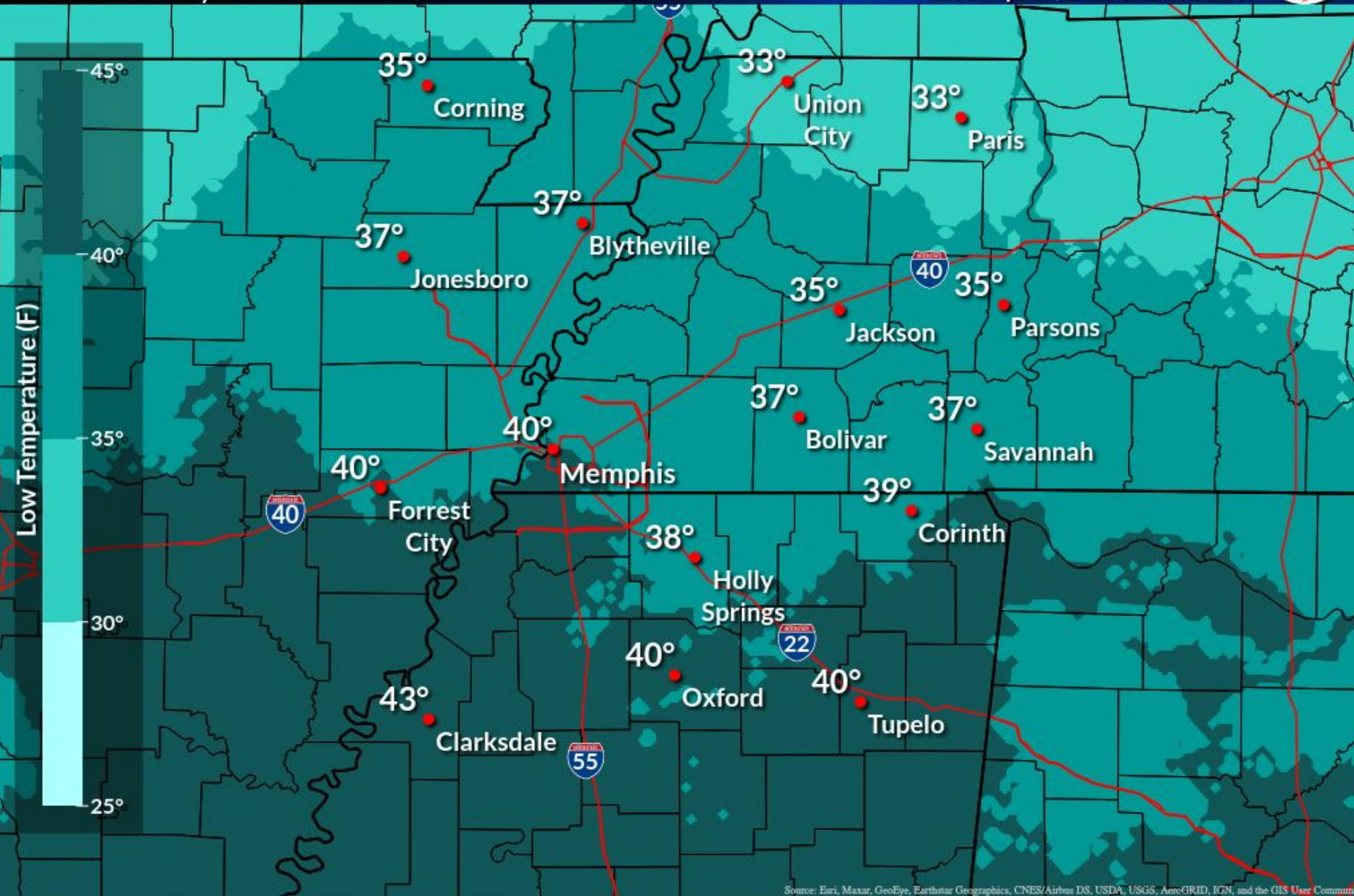
f t NWSMemphis #tnwx #arwx #mowx #mswx

weather.gov/memphis

Min temperatures tonight

Low to mid 30s may cause frost

Weather Forecast Office
Memphis, TN
Issued Apr 07, 2025 3:55 PM CDT



f t NWSMemphis #tnwx #arwx #mowx #mswx

weather.gov/memphis



National Oceanic and
Atmospheric Administration
U.S. Department of Commerce

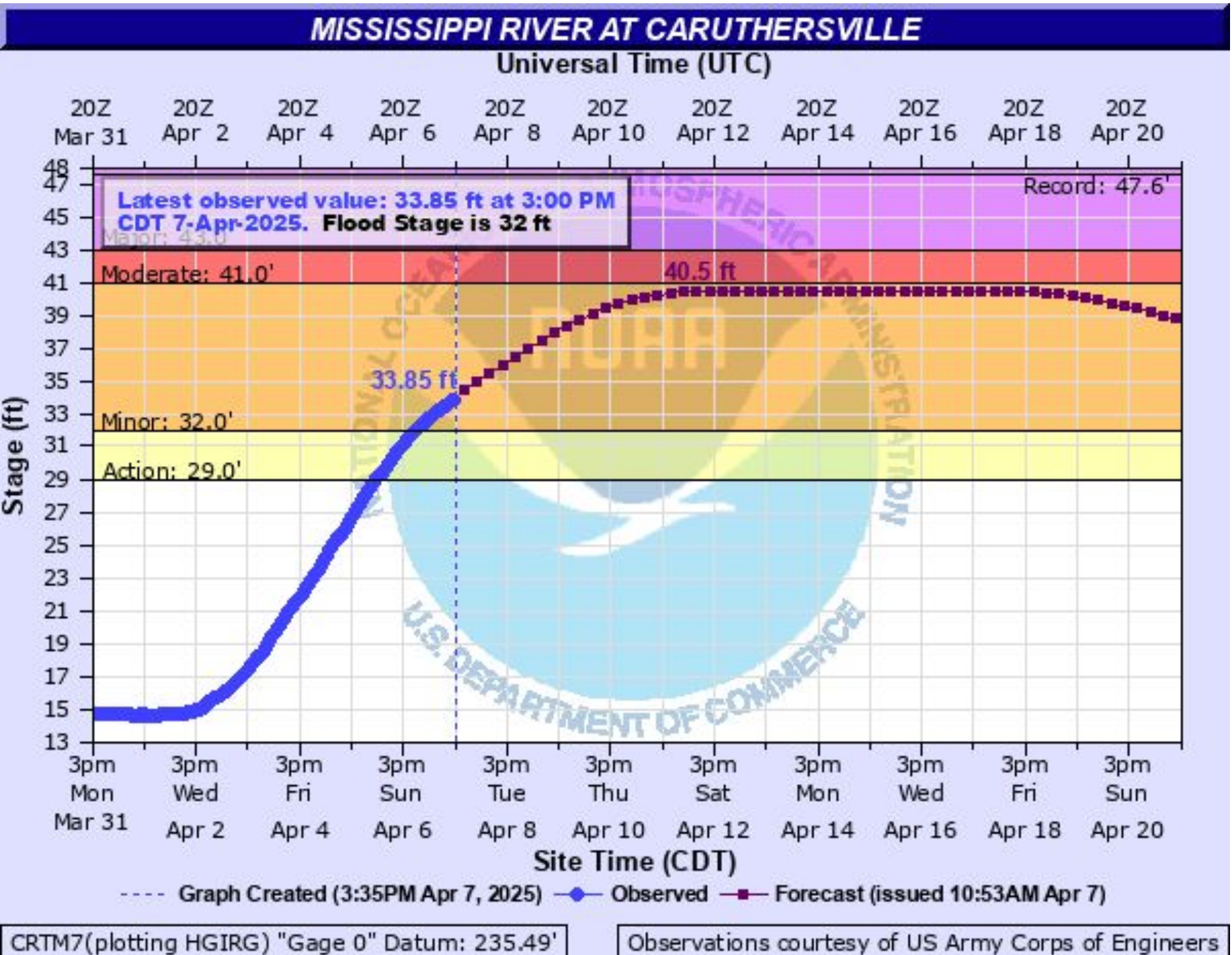
National Weather Service
Memphis, TN



Mississippi River

April 7, 2025
4:06 PM

Multiple locations cresting at Minor Flood stage

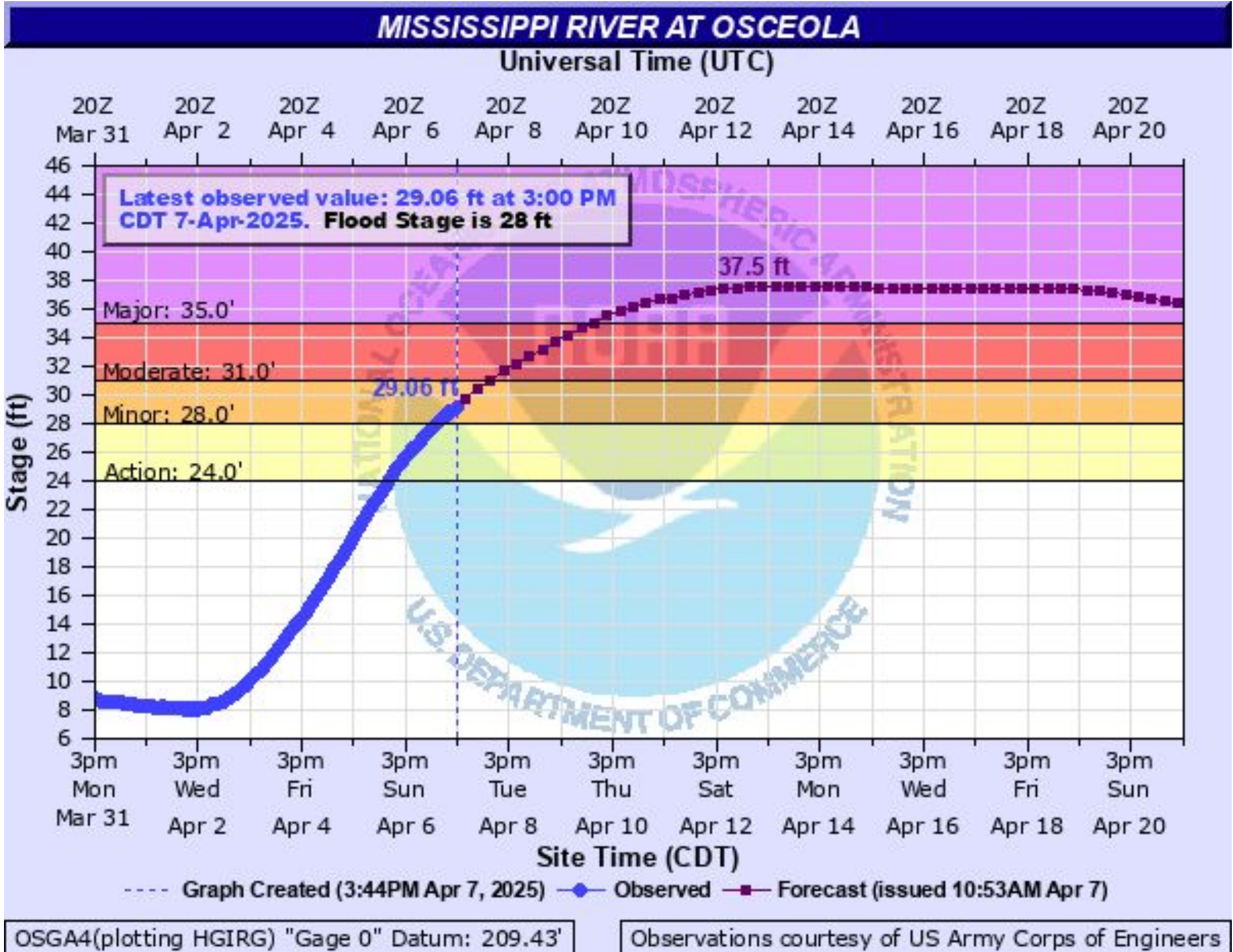




Mississippi River

April 7, 2025
4:06 PM

@ Osceola, AR forecast to crest at Major Flood stage






Mississippi River

April 7, 2025
4:06 PM

Crests have not yet occurred at Memphis or Tunica Mhoon Landing

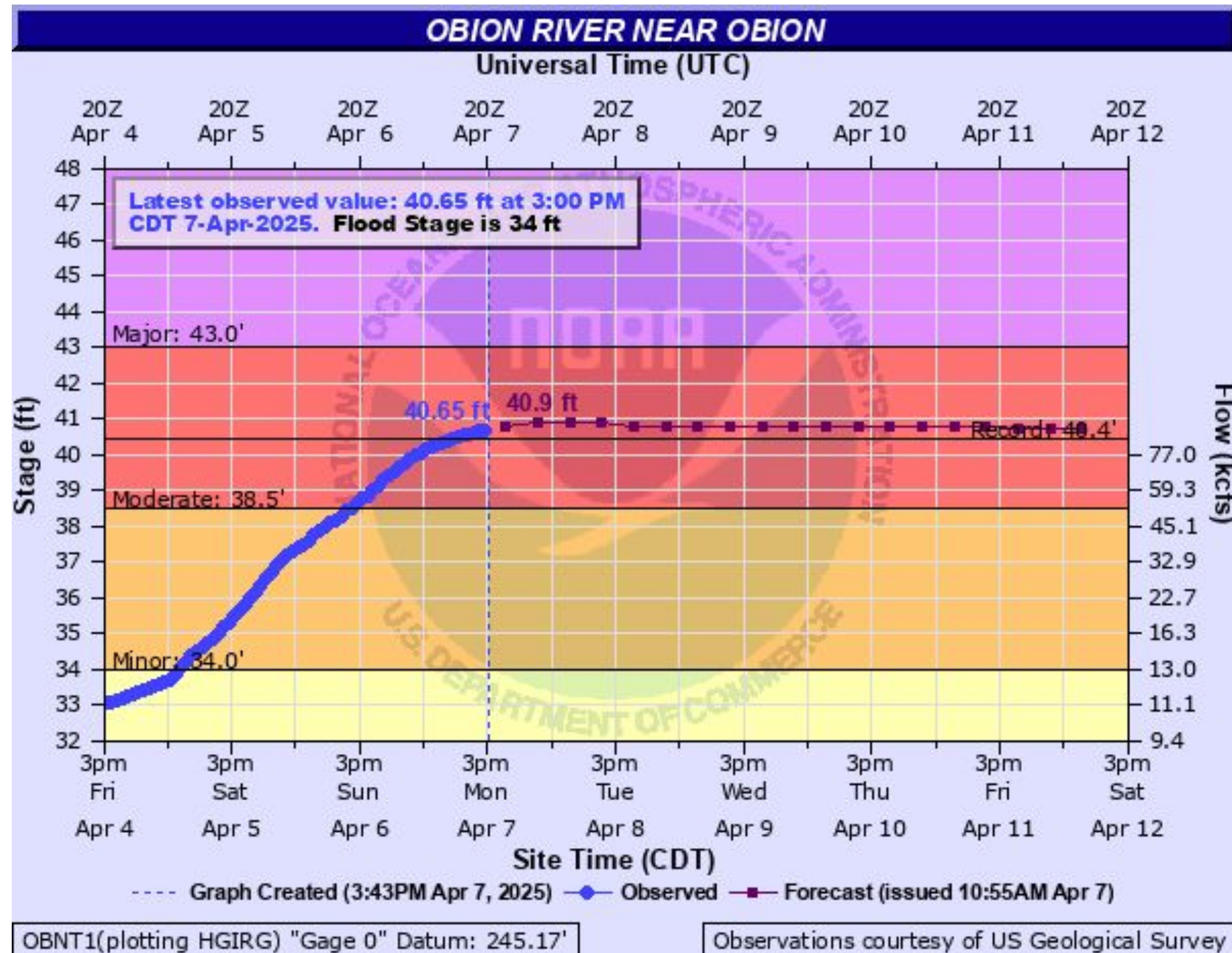




Obion River

April 7, 2025
4:06 PM

Martin TN and Obion TN cresting at Moderate Flood stage

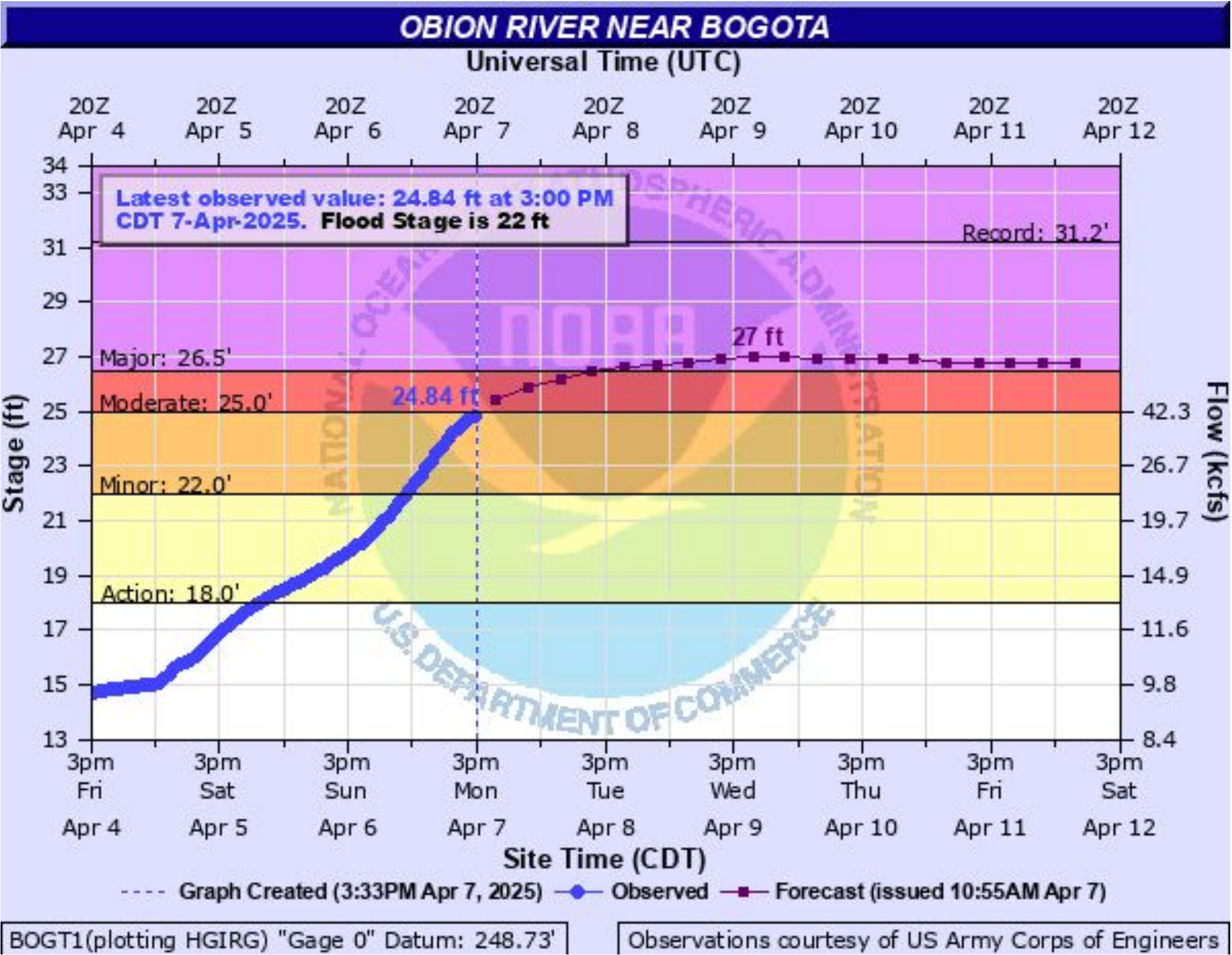




Obion River

April 7, 2025
4:06 PM

@ Bogota TN will crest at Major flood stage

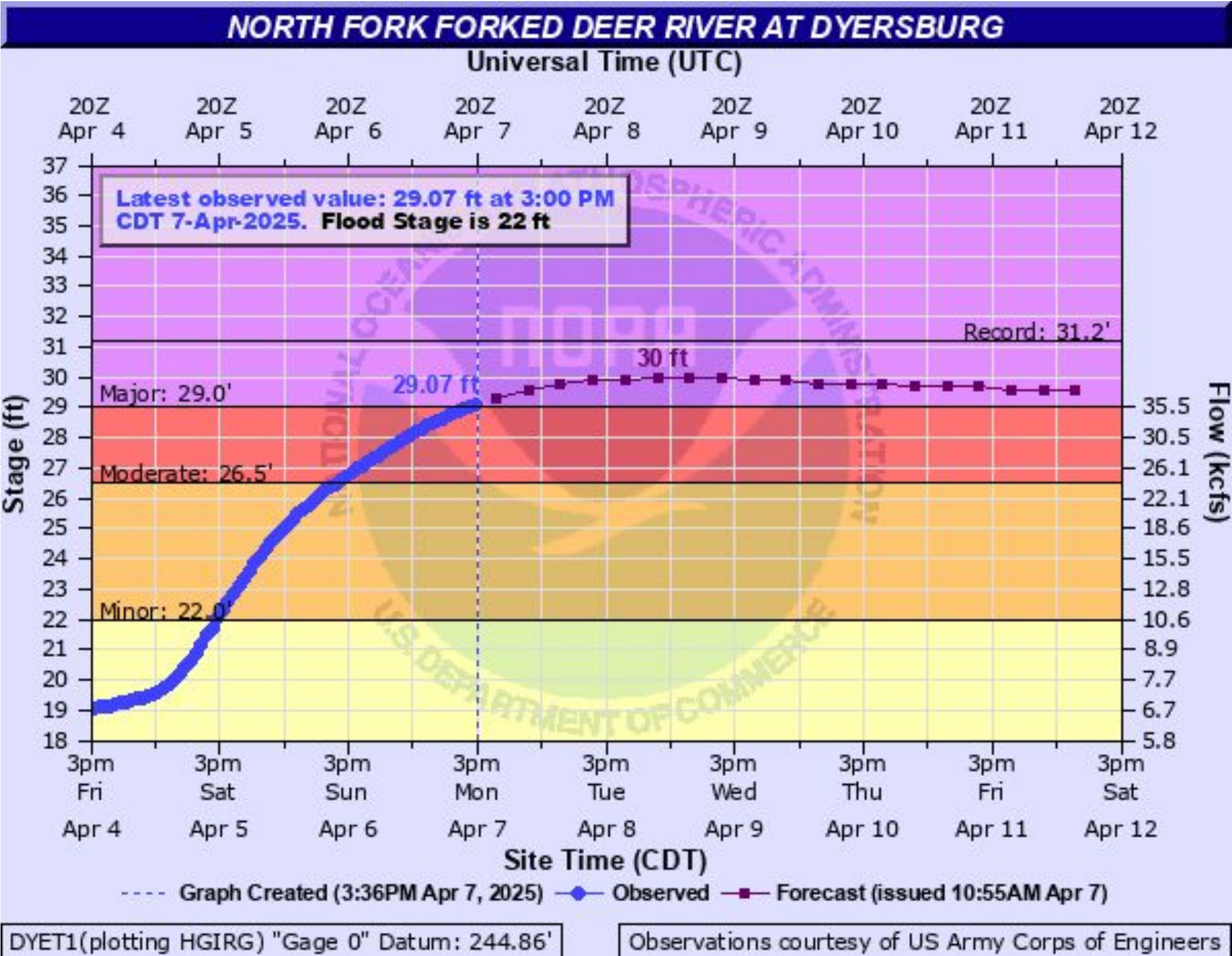




North Fork Forked Deer River

April 7, 2025
4:06 PM

@ Dyersburg TN will crest at Major Flood stage

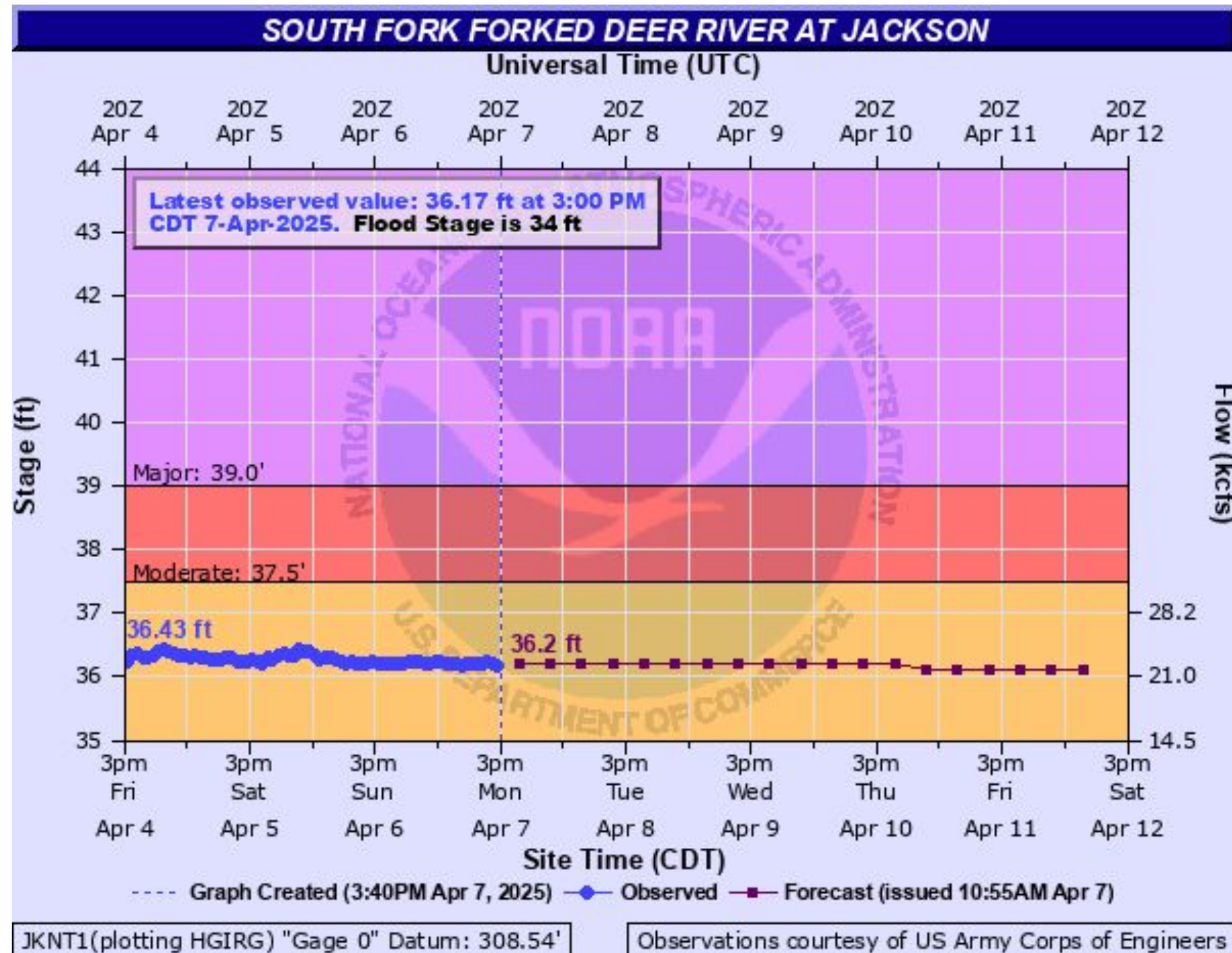
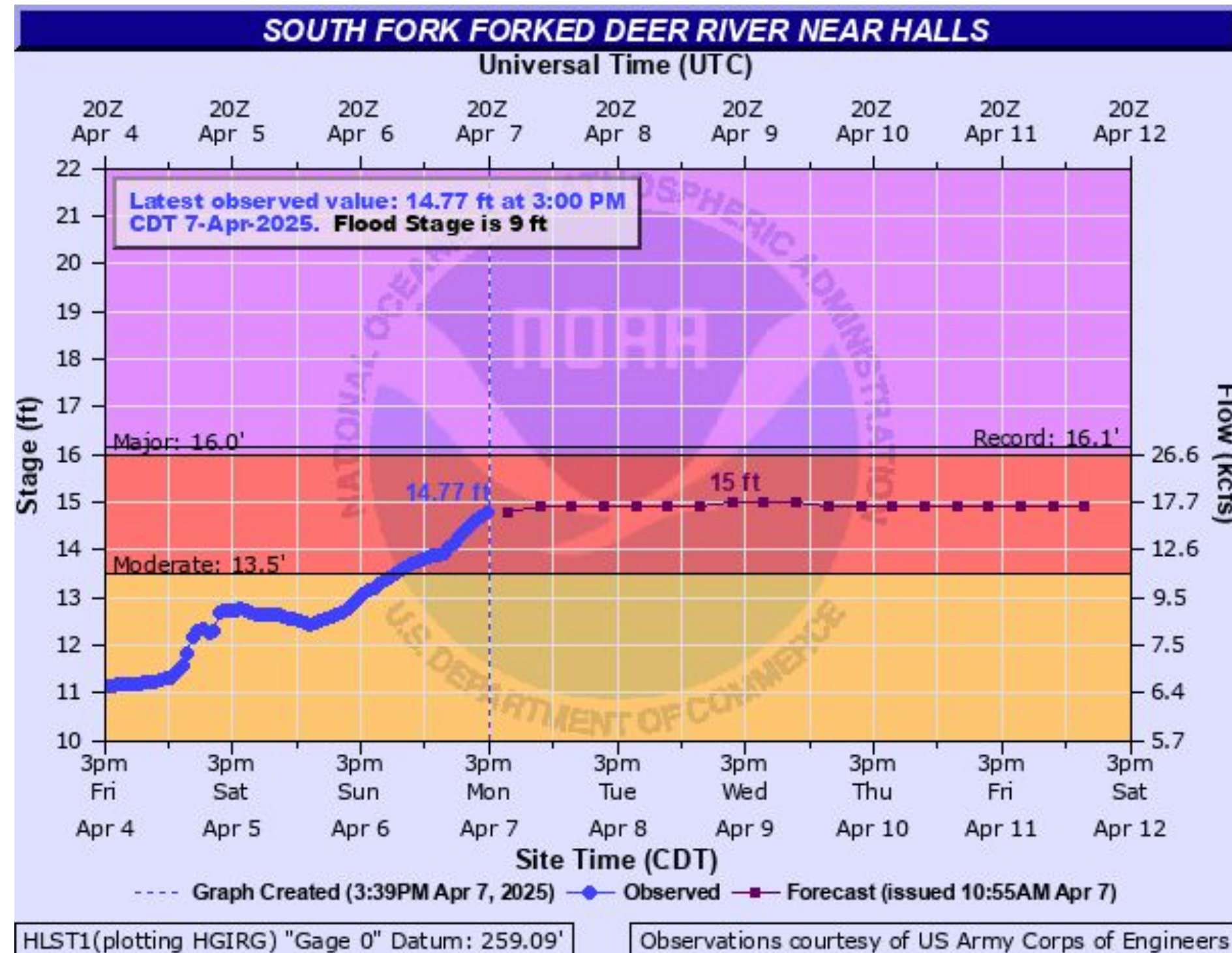




South Fork Forked Deer River

April 7, 2025
4:06 PM

Halls, TN will likely crest at Moderate Flood stage today







Hatchie River

April 7, 2025
4:06 PM

Multiple locations in TN cresting at Minor Flood stage



National Oceanic and
Atmospheric Administration
U.S. Department of Commerce

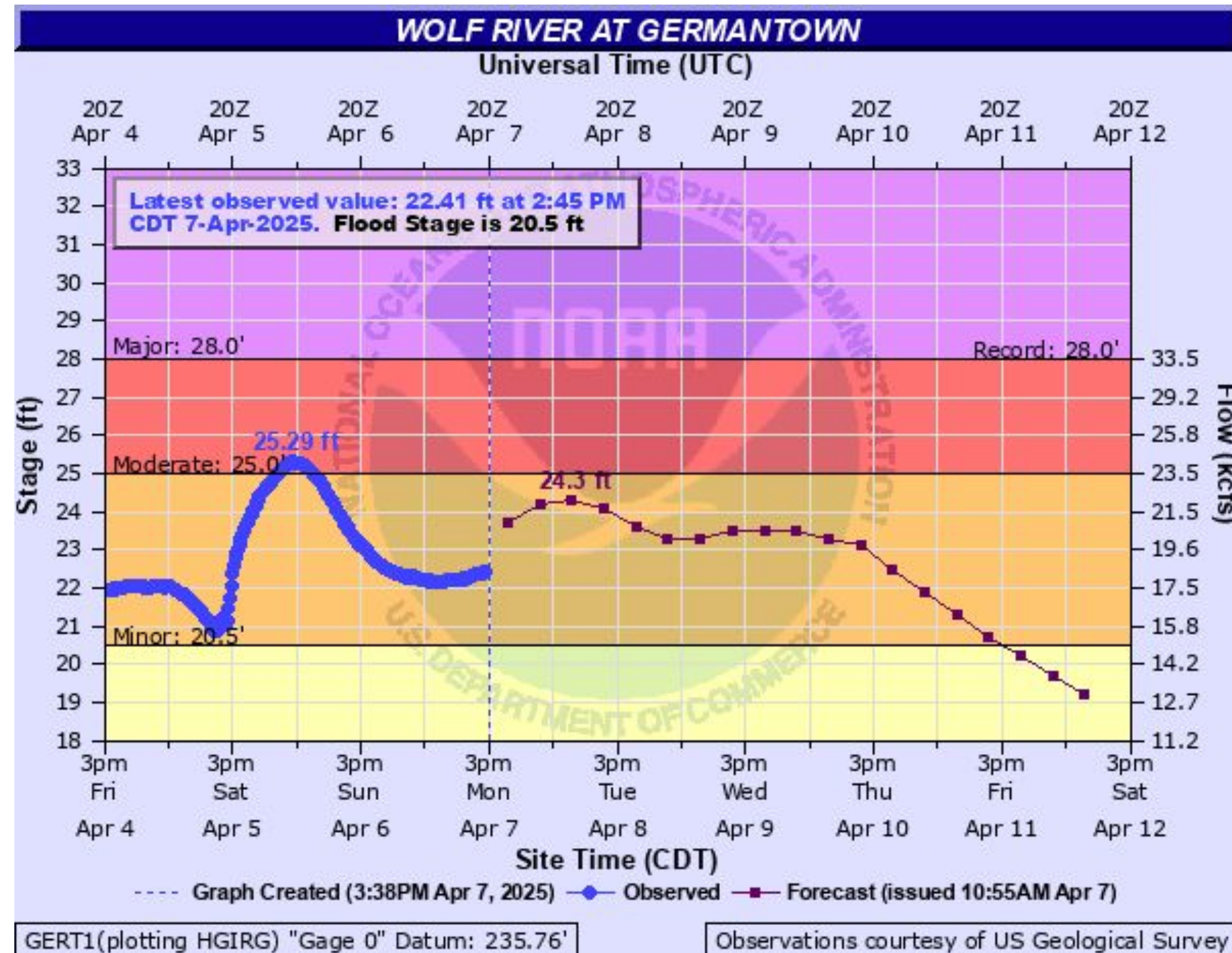
National Weather Service
Memphis, TN



Wolf River

April 7, 2025
4:06 PM

Germantown and Rossville have already crested at Moderate Flood stage



National Oceanic and
Atmospheric Administration
U.S. Department of Commerce

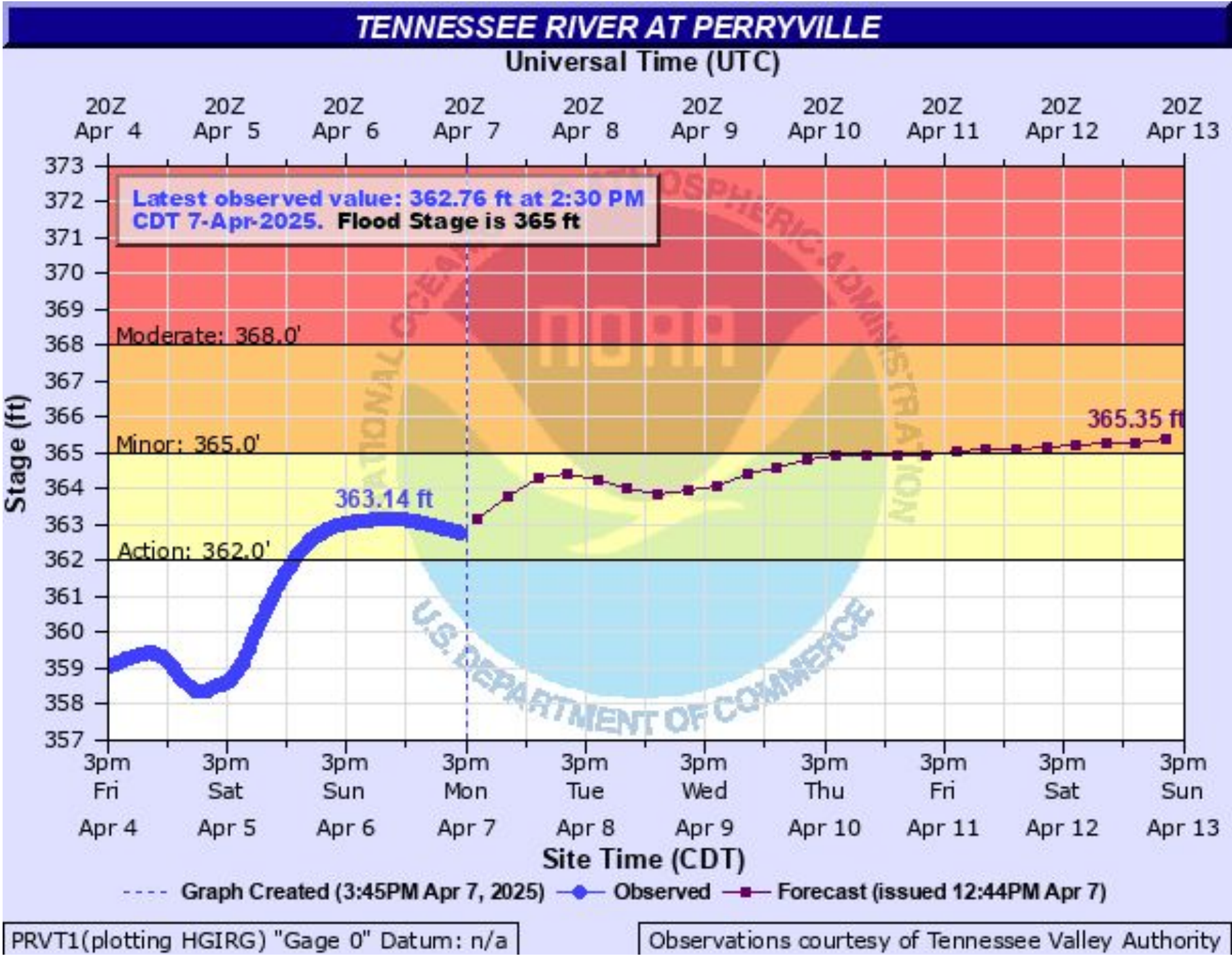
National Weather Service
Memphis, TN



Tennessee River

April 7, 2025
4:06 PM

Perryville and Johnsonville TN cresting at Minor flood stage next week

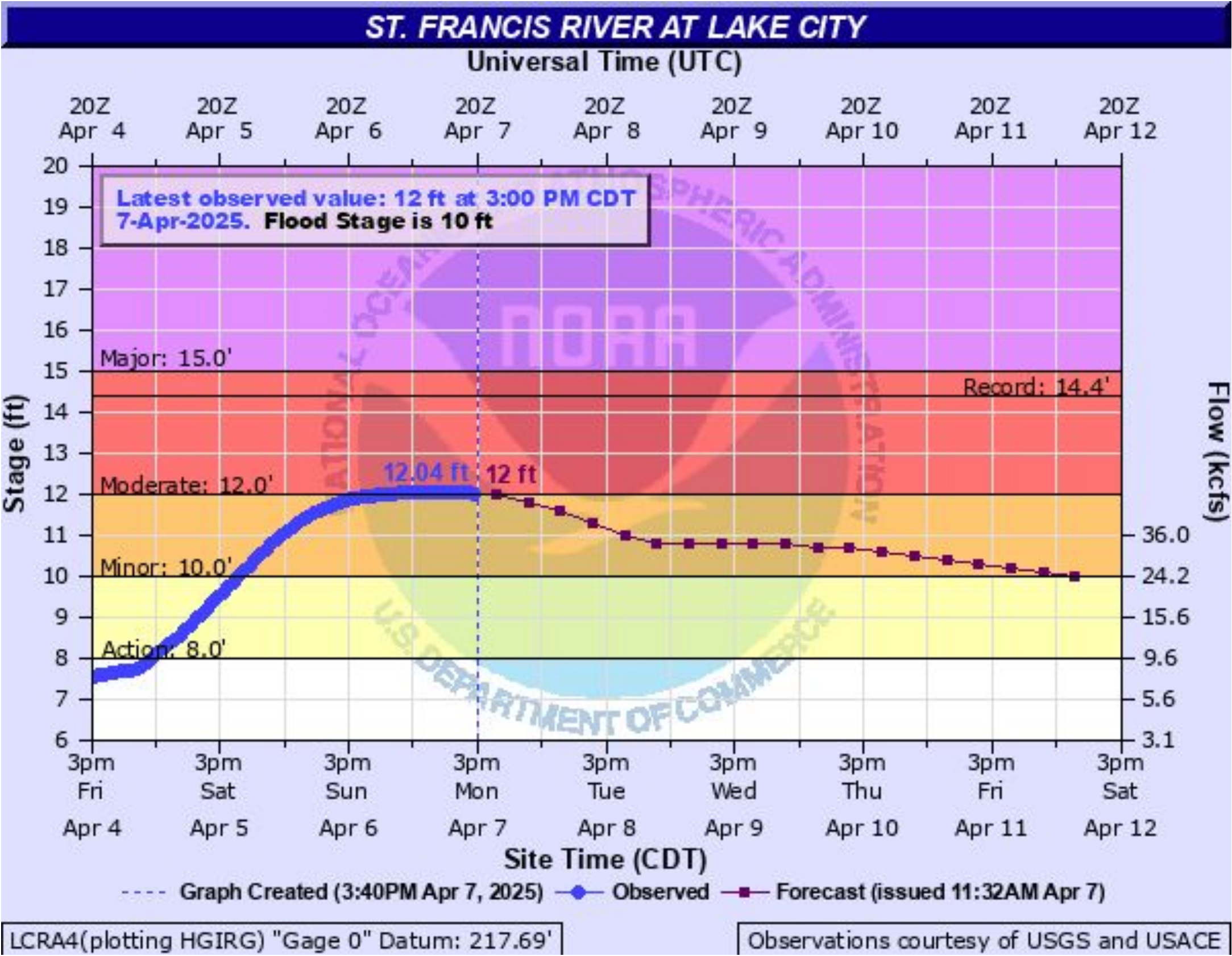




St. Francis River

April 7, 2025
4:06 PM

@ Lake City, AR cresting at Moderate flood stage

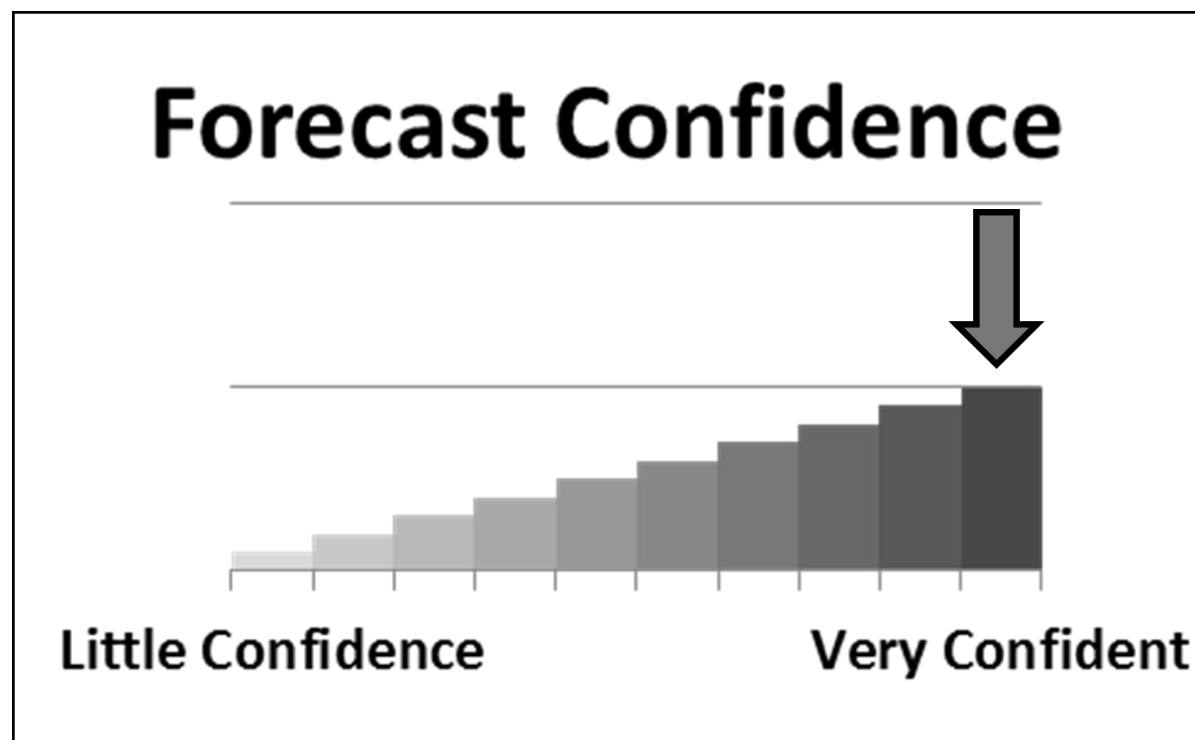




Key Takeaways

April 7, 2025
4:06 PM

- Significant river flooding will continue for the next few days as 10-15 inches of rain works through the hydrologic system.
- A Frost Advisory is in effect for early tomorrow morning.



High (5/5) for areal and river flooding into next week
Medium (3/5) for frost potential overnight





YOU DON'T KNOW HOW DEEP THE WATER IS.

Turn Around, Don't Drown.®

weather.gov 



USTED NO SABE CUÁN PROFUNDA ESTÁ EL AGUA.

Dé la vuelta, no se ahogue.

weather.gov 

STAY OUT OF FLOODWATERS

 Floodwaters hide dangers that can cause sickness, injury or even death.

 Animals & insects	 Dangerous chemicals
 Live wires	 Sewage
 Harmful bacteria	 Sharp objects & debris



weather.gov 

MANTÉNGASE ALEJADO DE LAS AGUAS DE INUNDACIÓN

 Las aguas de inundación pueden ocultar peligros que le pueden causar enfermedades, heridas o incluso la muerte.

 Animales e insectos	 Químicos peligrosos
 Cables vivos	 Aguas residuales
 Bacterias dañinas	 Objetos punzantes y escombros



weather.gov 



Questions?



Web: <http://weather.gov/meg>



Phone: (901) 544-0401



E-mail: nws.memphis@noaa.gov



Facebook: NWSMemphis



X: NWSMemphis



YouTube: NWSMemphis