

Cold Again Tonight

What:

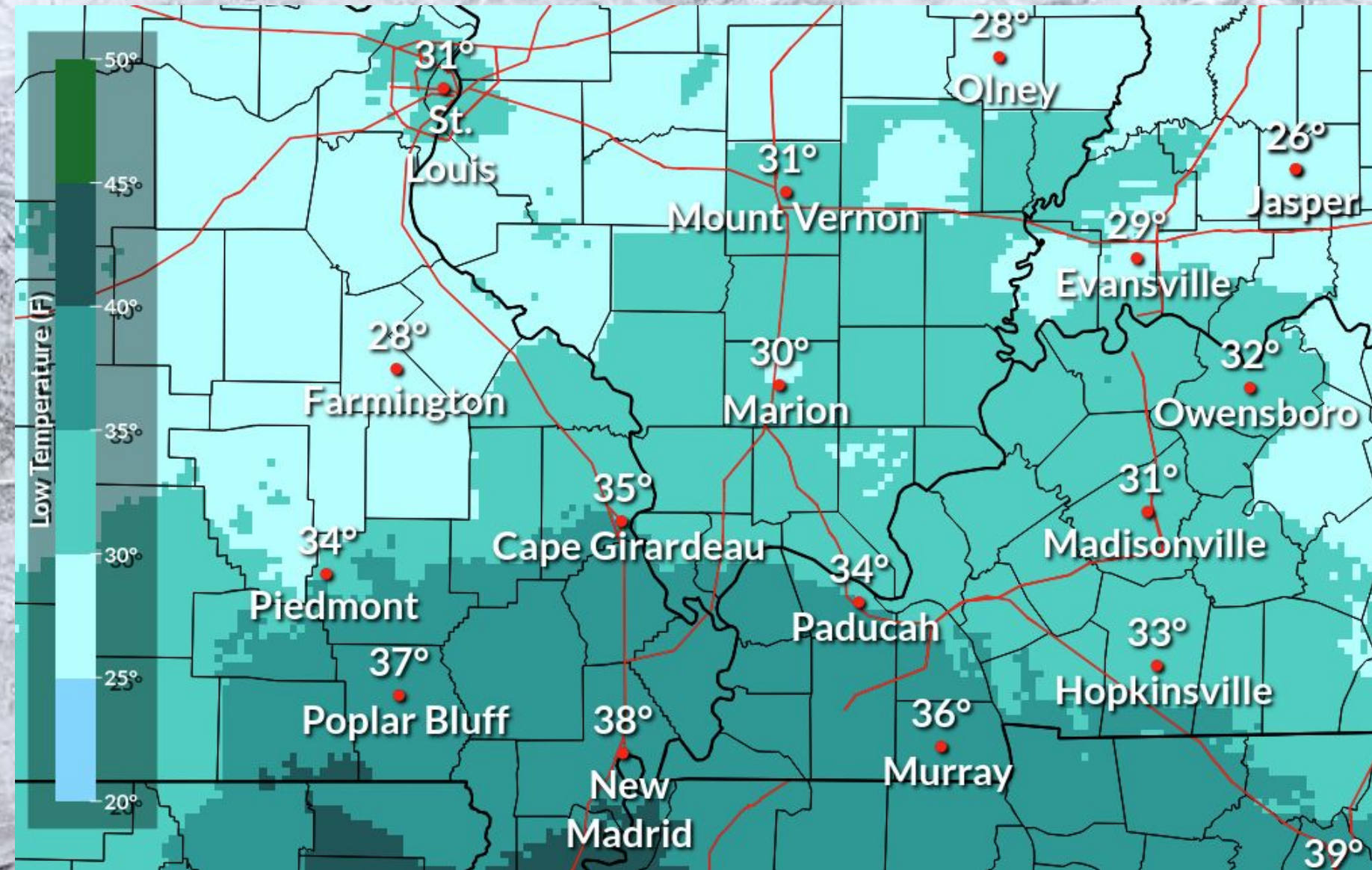
Temperatures falling into the upper 20s to lower 30s.

Where:

All of southwest Indiana, southern Illinois, southeast Missouri, and western Kentucky.

Action:

Take steps now to protect sensitive plants from the freezing temperatures.



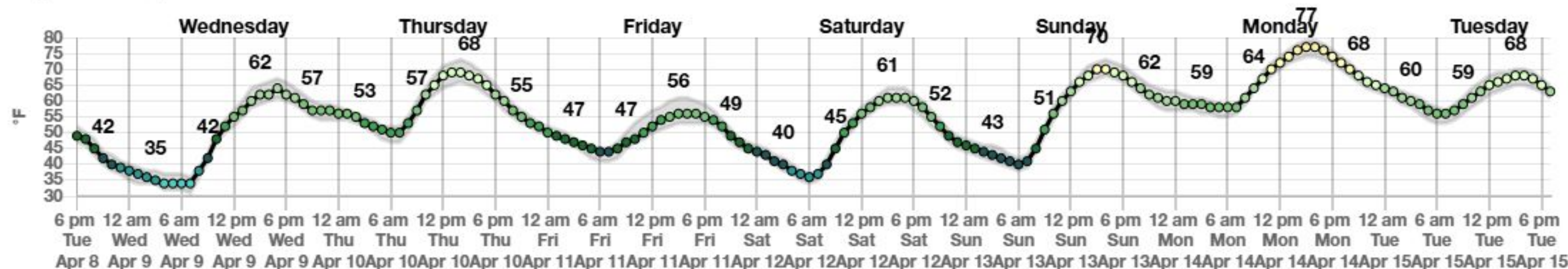


Your NWS Paducah 7 Day Forecast

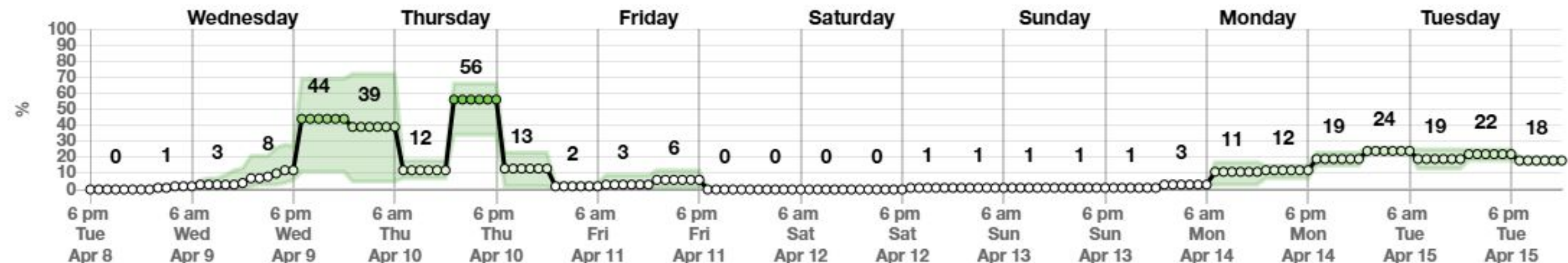
April 8, 2025
5:00 AM

Chance of showers Wednesday night and Thursday; otherwise mainly dry...

Regional Temperature Forecast



Regional Probability of Precipitation Forecast



Major River Flooding Continues

Graphic updated: 4/8/2025 5:00 AM



River	Location	Category	Forecast Crest	Highest Crest Since:
Ohio	Owensboro, KY	Moderate	47.6' - Apr 11	49.00'- Mar 9, 1997
	Newburgh, IN	Moderate	51.0' - Apr 11	56.60 - Jan 31, 1937
	Evansville, IN	Moderate	48.0' - Apr 12	53.75' - Jan 31, 1937
	Henderson, KY	Moderate	43.0' - Apr 12	New Gauge Site
	Mount Vernon, IN	Moderate	48.8' - Apr 13	49.0' - Mar 4, 2018
	J.T. Meyers Dam	Moderate	52.8' - Apr 13	52.9' - Mar 4, 2018
	Shawneetown, IL	Major	53.2' - Apr 14	52.06' - Mar 4, 2018
	Golconda, IL	Moderate	51.5' - Apr 17	52.6' - Mar 4, 2018
	Smithland, KY	Minor	47.0' - Apr 10	46.5' - Feb 20, 2020
	Paducah, KY	Moderate	48.0' - Apr 17	49.00'- Mar 9, 1997
	Olmstead	Moderate	48.5' - Apr 10	New Gauge Site
	Cairo, IL	Moderate	36.2' - Apr 12	52.6' - March 2020


Major River Flooding Continues

Graphic updated: 4/8/2025 5:00 AM



River	Location	Category	Forecast Crest	Highest Crest Since:
Mississippi	Hickman, KY	Major	45.0' - Apr 11	45.8' - May 8, 2017
Green	Paradise, KY	Near Record	403.3' - Apr 13	403.6' - Mar 5, 1962
	Calhoun, KY	Major	34.7' - Apr 14	36.3' - Jan 16, 1950
Patoka	Princeton, IN	Major	23.3' - Apr 11	24.3'- May 6, 2017
Big Muddy	Murphysboro, IL	Moderate	37.0' - Apr 10	38.5' - May 6, 2017
Little Wabash	Carmi, IL	Major	36.6' - Apr 17	38.3' - May 3, 2011
	Cairo, IL	Major	54.0' - Apr 10	56.51' - Mar 1, 2019





Flooding Continues Due to Heavy Rain

April 8, 2025
5:00 AM

Moderate to major flooding continues in many areas due to several days of heavy rainfall...

Key Messages:

- While the heavy rain has ended, the flooding will continue for several days as water makes its way from smaller creeks and streams into larger rivers and tributaries.
- If you are traveling, please be alert to water over the roadway.
- Be especially cautious at night when flooding is harder to recognize.
- If you encounter flooding, always find an alternate route.
- Flood warnings remain in effect.
- **Turn around, don't drown!**



Stay clear of flooded roads:

Most flood deaths occur to people while driving.

- Don't drive around barricades.
- Do not attempt to judge water depth and drive through.
- Even if water appears calm, stronger current can be hidden further down in deeper waters.
- Debris in the water can be deadly.
- 12"-24" of moving water can sweep your car off the road.

FLOOD SAFETY TIPS

